



APPENDIX (9)

**Canopy line of W1 as viewed from the public
footpath to the North West**



**Canopy line of W1 as viewed from the public
footpath to the North West**



G2 as viewed from a property in Foxes Close




**T14 as veiwed from East on Linthusr
Newtown Road**




T13



Canopy Line of G3 as viewed from South East of site on Linthurst Road




G2 as viewed from Foxes Close






T4




T3




Canopy Line Of G3 as viewed from Foxes Close




**T16 as viewed from the South East of site on
Linthurst Road**



T16




T17



Canopy line G3 as veiwed from
rear garden 75-77 Linthurst Newtown



T112




T15 as viewed from rear

garden of 75-77 Linthurst Newtown



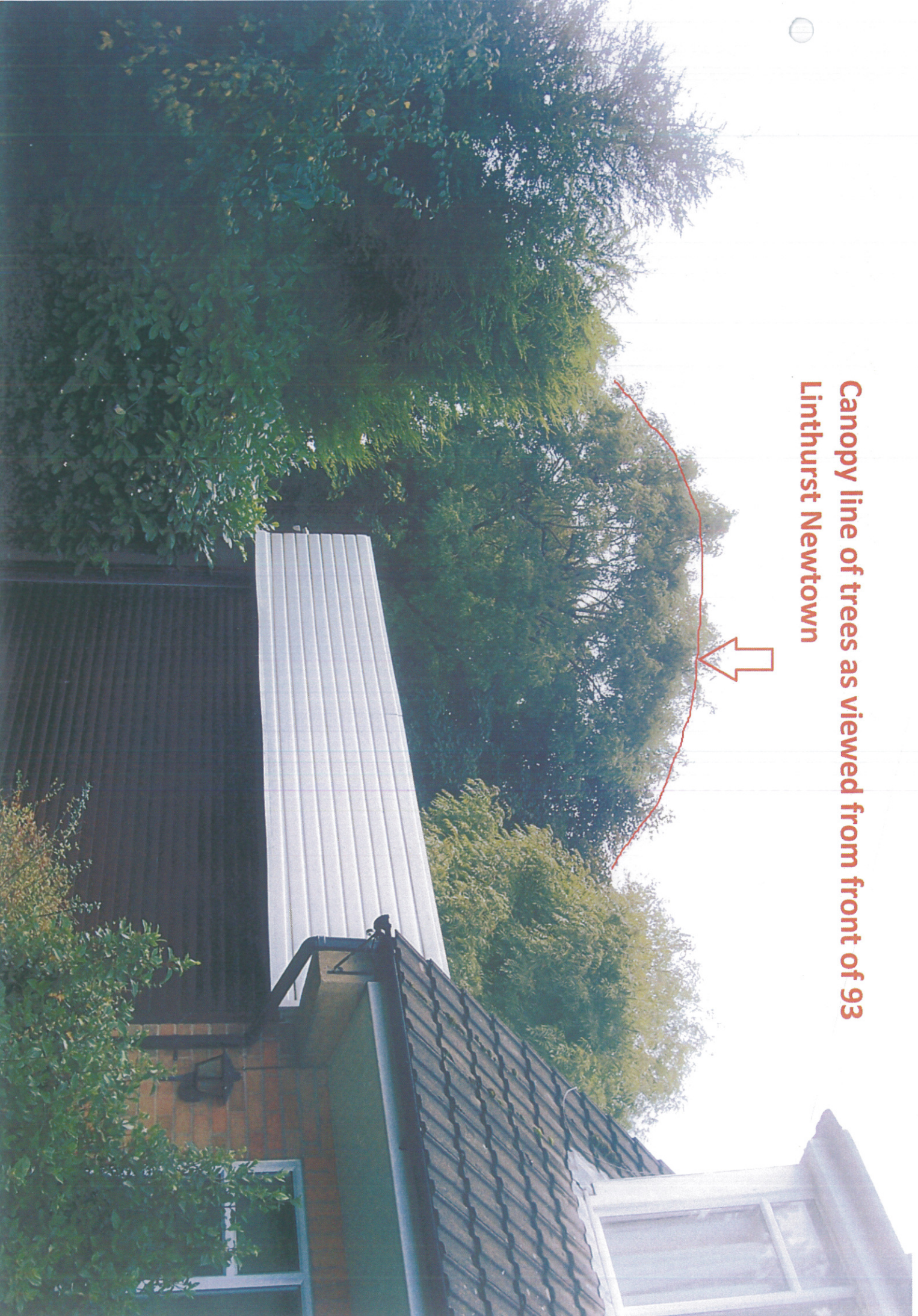
T17




**T10, T11, T12 as viewed
From top of garden
75-77 Linthurst
Newtown**




**Canopy line of trees as viewed from front of 93
Linthurst Newtown**





**Canopy line of trees in G1 as viewed from the
North Eastern end of Linthurst Road**



**Canopy line of
G1 from North Eastern
end of Linthurst Road**




G2 as viewed from front of 73 Linthurst Newtown



**Canopy line of G3 as viewed from the front of
73 Linthurst Newtown.**




**Canopy line of G3 as viewed from the front of
73 Linthurst Newtown**



T117



T115



T1 as viewed from the South West of the site on Linthurst Road





T4

T3

Canopy line of G3 as viewed from Foxes Close